

## Daily Snow & Weather Report

Updated 6:06 AM Thursday, March 11, 2010

<b>LIFTS RUNNING</b> 15	<b>TRAILS OPEN</b> 90	<b>GROOMING &amp; LIFT STATUS REPORT</b>	<b>PARK &amp; PIPE REPORT</b>
----------------------------	--------------------------	--	-------------------------------

	TEMP °F	WIND	NEW SNOW (5pm-5am)	BASE	SURFACE CONDITIONS
<b>MID MTN</b>	13	5	0"	42"	Packed Powder
<b>SUMMIT</b>	11	10	0"	105"	Packed Powder


**WEATHER CONDITIONS** Light Snow

**WEATHER FORECAST** Today: Mostly sunny, with a high near 45. East wind 5 to 10 mph becoming southwest. [View the 5 day weather forecast.](#)

**SNOW REPORTER'S COMMENTS** Tonight: A chance of rain and snow after 4am. Partly cloudy, with a low around 24. Southwest wind between 5 and 10 mph. Chance of precipitation is 30%. Little or no snow accumulation expected.



































<b>SNOW TOTALS - <a href="#">Season Snowfall Totals</a></b>			
	<b>MID MTN</b>	<b>SUMMIT</b>	
New Snow since 5am today	0"	0"	
New Snow in the last 12 hours (5pm-5am)	0"	0"	
New Snow in the last 24 hours (5am-5am)	1"	1"	
7-Day Total	16.5"	21"	

## GROOMING REPORT

Freestyle Terrain (shown as FT and ) may contain jumps, hits, ramps, banks, fun boxes, jibs, rails, half pipes, quarter pipes, snowcross, bump terrain, and other constructed or natural terrain features. [Learn More](#)

**SORT BY:** Degree of Difficulty ● ■ ◆ | Area | A-Z

Easier Trails							
Trail	Open	Groomed	Snow Making	Trail	Open	Groomed	Snow Making
<span style="color: green;">●</span> Lower Main Street	Y		N	<span style="color: green;">●</span> Skid Trail	Y		N
<span style="color: green;">●</span> Lumberjack	Y		N	<span style="color: green;">●</span> Bearly	Y		N
<span style="color: green;">●</span> The Gulch	Y		N	<span style="color: green;">●</span> Lil Stash 	Y		N
<span style="color: green;">●</span> Woodcutter	Y		N	<span style="color: green;">●</span> Easy Street	Y		N
<span style="color: green;">●</span> Lower Lion's Way 	Y		N	<span style="color: green;">●</span> Condo Run	Y		N
<span style="color: green;">●</span> Village Run	Y		N				
More Difficult Trails							
Trail	Open	Groomed	Snow Making	Trail	Open	Groomed	Snow Making
<span style="color: blue;">■</span> Drifter	Y		N	<span style="color: blue;">■</span> Washoe	Y		N
<span style="color: blue;">■</span> Schwarzstrasse	Y		N	<span style="color: blue;">■</span> Cat's Face	Y		N
<span style="color: blue;">■</span> Woodchuck	Y		N	<span style="color: blue;">■</span> Drop Off	Y		N
<span style="color: blue;">■</span> Goldmine	Y		N	<span style="color: blue;">■</span> Forerunner	Y		N
<span style="color: blue;">■</span> Upper Main Street	Y		N	<span style="color: blue;">■</span> East Ridge	Y		N
<span style="color: blue;">■</span> West Ridge	Y		N	<span style="color: blue;">■</span> Ax Handle	Y		N
<span style="color: blue;">■</span> Stump Alley	Y		N	<span style="color: blue;">■</span> Luggis	Y		N
<span style="color: blue;">■</span> Cascades	Y		N	<span style="color: blue;">■</span> Logger's Loop	Y		N
<span style="color: blue;">■</span> Lookout Road	Y		N	<span style="color: blue;">■</span> The Flume	Y		N
<span style="color: blue;">■</span> Northern Lights	Y	N	N	<span style="color: blue;">■</span> Christmas Tree	Y		N
<span style="color: blue;">■</span> Sodergren's	Y		N	<span style="color: blue;">■</span> Pioneer	Y		N
<span style="color: blue;">■</span> The Gully	Y		N	<span style="color: blue;">■</span> The Stash 	Y		N
<span style="color: blue;">■</span> Hoot Owl	Y		N	<span style="color: blue;">■</span> Upper Pioneer	Y		N
<span style="color: blue;">■</span> Boondocks	Y		N	<span style="color: blue;">■</span> Lookout Bypass	Y		N
<span style="color: blue;">■</span> Upper Lion's Way	Y		N	<span style="color: blue;">■</span> Coyote Track	Y		N
<span style="color: blue;">■</span> Gateway	Y	N	N	<span style="color: blue;">■</span> Overland Trail	Y		N
<span style="color: blue;">■</span> Shortcut	Y	N	N	<span style="color: blue;">■</span> The Woods	Y		N
<span style="color: blue;">■</span> Home Run	Y		N	<span style="color: blue;">■</span> Coyote Fork	Y	N	N

								
 Straits 	Y	N	N	 Pinball 	Y	N	N	
 Moonshine 	Y	N	N	 Sidewinder 	Y	N	N	
 Magic Moguls 	Y	N	N	 Pipeline 	N	N	N	
<b>Most Difficult Trails</b>								
Trail	Open	Groomed	Snow Making	Trail	Open	Groomed	Snow Making	
◆ Sierra Grande	Y	N	N	◆ Back Door	Y		N	
◆ Promised Land	Y	N	N	◆ Iron Horse	Y		N	
◆ Why Not	Y	N	N	◆ Polaris	Y	N	N	
◆ The Rapids	Y	N	N	◆ Burnout	Y		N	
◆ Rail Splitter	Y		N	◆ Challenger	Y		N	
◆ Follow Me	Y		N	◆ Down Under	Y		N	
◆ Lower Burnout	Y		N	◆ Monument Glade	Y	N	N	
◆ Martis	Y	N	N	◆ Boca	Y	N	N	
◆ Gooseneck	Y	N	N	◆ Stampede	Y		N	
◆ Prosser	Y		N	◆ The Camp Glade	Y	N	N	
◆ Sugar Pine Glade	Y	N	N	◆ Hornet's Nest	Y	N	N	
◆ Surprise	N		N	◆ Cowboy Pass	Y		N	
◆ Grouse Alley	Y	N	N	◆ Corridor	Y	N	N	
◆ The Plunge	Y		N	◆ Spring Board	Y		N	
◆ Jibboom	Y		N	◆ Flying Squirrel	Y		N	
◆ Delight	Y		N	◆ Dutchman	Y	N	N	
◆ The Chute	Y	N	N	◆ Tonini's	Y		N	
◆ Crosscut	Y		N	◆ Powder Bowl	Y		N	
◆ Comstock Glade	Y	N	N	◆ Rendezvous Glade	Y	N	N	
◆ The Face	Y		N					





















The **GROOMED OVERNIGHT** icon is placed daily on trail signage throughout the Mountain to indicate which trails were groomed overnight. The icon is also used in the below grooming and lift status reports to denote the groomed trails. [Back to Top](#)

### LIFT STATUS

Updated 3/11/2010 6:12:28 AM

The Backside							
LIFT	TYPE	OPEN	COMMENTS	LIFT	TYPE	OPEN	COMMENTS
Backside Express		Y					

Lookout Mountain							
LIFT	TYPE	OPEN	COMMENTS	LIFT	TYPE	OPEN	COMMENTS
Martis Camp Express		Y	may experience delayed opening	Lookout Link		Y	
Mt. Pluto							
LIFT	TYPE	OPEN	COMMENTS	LIFT	TYPE	OPEN	COMMENTS
Vista Express		Y		Comstock Express		Y	
Rendezvous		N					
Northwest Territory							
LIFT	TYPE	OPEN	COMMENTS	LIFT	TYPE	OPEN	COMMENTS
Arrow Express		Y		The Big Easy		Y	Learning Area
Tahoe Zephyr Express		Y		Ursa Major		Y	Learning Area
Big Dipper		Y	Learning Area	Little Dipper		N	Learning Area
Tubing Tow		Y		Pegasus		N	Learning Area
Village at Northstar							
LIFT	TYPE	OPEN	COMMENTS	LIFT	TYPE	OPEN	COMMENTS
Big Springs Express		Y		Highlands Gondola		Y	
Village Express		N		Orion's Belt		Y	Learning Area
Timberline Triple		Y					